


WILDLIFE AND COUNTRYSIDE ACT 1981
FORM OF APPLICATION FOR MODIFICATION ORDER

To: East Sussex County Council
of: County Hall, St. Anne's Crescent

I/We, [name of applicant *PETER SEED*.....]
of [address of applicant *103 THE PROMENADE, PEASEHAVEN BN10 8LH*.....]
hereby apply for an order under section 53(2) of the Wildlife and Countryside Act 1981
modifying the definitive map and statement for the area by
[deleting the [footpath] [bridleway] [byway open to all traffic] from
to]
[adding the [footpath] [bridleway] [~~byway open to all traffic~~] from *Ambleside Ave*.....
to *Grassmere Ave*.....] *Telscombe Cliffs*
[[upgrading] [downgrading] to a [footpath] [bridleway] [byway open to all traffic] the [footpath]
[bridleway] [byway open to all traffic] from
to]
[[varying] [adding to] the particulars relating to the [footpath] [bridleway] [byway open to all
traffic] from toby making the following [variations]
[additions].....]
and shown on the map accompanying this application.

I/We attach copies of the following documentary evidence (including statements of
witnesses) in support of this application:

See attached statement

Signed:  Dated: *22/4/16*.....

FORM OF NOTICE OF APPLICATION FOR MODIFICATION ORDER
SECTION 53(5) OF, AND SCHEDULE 14 TO, THE WILDLIFE AND COUNTRYSIDE ACT 1981
EAST SUSSEX COUNTY COUNCIL DEFINITIVE MAP AND STATEMENT

To: *owner/occupiers of the*
[name of owner/occupier *land*.....]

of: [address of owner/occupier

We, [name of applicant *PETER SEED*.....]
of [address of applicant *103 THE PROMENADE, PEACEHAVEN, BN10 8LH*]
hereby give notice that on [date *29/4/16*.....] *We* made application to the
East Sussex County Council of County Hall, St. Anne's Crescent, Lewes, East Sussex that the
definitive map and statement for the area be modified by
[~~deleting the [footpath] [bridleway] [byway open to all traffic]~~ from
to]
[adding the [footpath] [bridleway] [byway open to all traffic] from *Ambleside Ave*.....
to *Grassmere Ave*.....] *Telcombe Cliffs*
[[~~upgrading~~] [~~downgrading~~] to a [footpath] [bridleway] [~~byway open to all traffic]~~ the [footpath]
[bridleway] [~~byway open to all traffic]~~ from to.....]
[[~~varying~~] [~~adding to~~] the particulars relating to the [footpath] [bridleway] [~~byway open to all~~
traffic] from to by making the following [variations]
[additions].....]

Signed:


Dated: *4/5/16*.....

Appendix 2

FORM OF NOTICE OF APPLICATION FOR MODIFICATION ORDER
SECTION 53(5) OF, AND SCHEDULE 14 TO, THE WILDLIFE AND COUNTRYSIDE ACT 1981
EAST SUSSEX COUNTY COUNCIL DEFINITIVE MAP AND STATEMENT

To: [name of owner/occupier *Heathercrest Enterprises Ltd*.....]

of: [address of owner/occupier *12 Kingsway House
134-140 Church Rd
Hove BN3 2DL*.....]

~~I/We~~, [name of applicant *PETER SEED*.....]
of [address of applicant *103 THE PROMENADE, PEASEHAVEN BN10 8LH*.....]

hereby give notice that on [date *29/4/16*.....] ~~I/We~~ made application to the East Sussex County Council of County Hall, St. Anne's Crescent, Lewes, East Sussex that the definitive map and statement for the area be modified by


[deleting the [footpath] [bridleway] [byway open to all traffic] from
to]

[adding the [footpath] [bridleway] [~~byway open to all traffic~~] from *Ambleside Ave*.....
to *Grassmere Ave*.....] *Telcombe cliffs*

[[upgrading] [downgrading] to a [footpath] [bridleway] [byway open to all traffic] the [footpath] [bridleway] [byway open to all traffic] from to.....]

[[varying] [adding to] the particulars relating to the [footpath] [bridleway] [byway open to all traffic] from to by making the following [variations]

[additions].....]

Signed: ... 

Dated: *4/5/16*.....


Appendix 2

FORM OF NOTICE OF APPLICATION FOR MODIFICATION ORDER
SECTION 53(5) OF, AND SCHEDULE 14 TO, THE WILDLIFE AND COUNTRYSIDE ACT 1981
EAST SUSSEX COUNTY COUNCIL DEFINITIVE MAP AND STATEMENT

To: [name of owner/occupier *South Eastern*.....]
Power Networks Ltd

of: [address of owner/occupier *Newington House*]
237 Southwark Bridge Rd
London SE1 6NP

~~Mr~~ [name of applicant*PETER SEED*.....]
of [address of applicant*193 THE PROMENADE, PEACEHAVEN BN10 8LH*.....]
hereby give notice that on [date*29/4/16*.....] ~~Mr~~ made application to the
East Sussex County Council of County Hall, St. Anne's Crescent, Lewes, East Sussex that the
definitive map and statement for the area be modified by
[deleting the [footpath] [bridleway] [byway open to all traffic] from
to]
[adding the [footpath] [~~bridleway~~] [~~byway open to all traffic~~] from *Ambleside Ave*.....
to *Grassman Ave*.....] *Telcombe Cliffs*
[[upgrading] [downgrading] to a [footpath] [bridleway] [byway open to all traffic] the [footpath]
[bridleway] [byway open to all traffic] from to.....]
[[varying] [adding to] the particulars relating to the [footpath] [bridleway] [byway open to all
traffic] from to by making the following [variations]
[additions].....]

Signed: 

Dated:*4/5/16*.....

Appendix 2

FORM OF NOTICE OF APPLICATION FOR MODIFICATION ORDER
SECTION 53(5) OF, AND SCHEDULE 14 TO, THE WILDLIFE AND COUNTRYSIDE ACT 1981
EAST SUSSEX COUNTY COUNCIL DEFINITIVE MAP AND STATEMENT

To: [name of owner/occupier *Safegem Property*.....]
" *Management Ltd.*

of: [address of owner/occupier *9/a Flat 6*.....]
53/54 Regency Square
Brighton BN1 2FF

~~We~~ [name of applicant *PETER SEED*.....]
of [address of applicant *103 THE PROMENADE, PEACEDAVEN BN10 8LH*.....]

hereby give notice that on [date *29/4/16*.....] ~~We~~ made application to the East Sussex County Council of County Hall, St. Anne's Crescent, Lewes, East Sussex that the definitive map and statement for the area be modified by

[deleting the [footpath] [bridleway] [byway open to all traffic] from
to]


[adding the [footpath] [bridleway] [byway open to all traffic] from *Amble Side Ave*.....
to *Grossman Ave*.....] *Telscombe Cliffs*

[[upgrading] [downgrading] to a [footpath] [bridleway] [byway open to all traffic] the [footpath] [bridleway] [byway open to all traffic] from to.....]

[[varying] [adding to] the particulars relating to the [footpath] [bridleway] [byway open to all traffic] from to by making the following [variations]

[additions].....]

Signed: ...



Dated: *4/5/16*.....

FORM OF CERTIFICATE OF SERVICE OF NOTICE OF APPLICATION FOR
MODIFICATION ORDER

WILDLIFE AND COUNTRYSIDE ACT 1981

EAST SUSSEX COUNTY COUNCIL DEFINITIVE MAP AND STATEMENT

CERTIFICATE OF SERVICE OF NOTICE OF APPLICATION FOR MODIFICATION ORDER

To: East Sussex County Council


of: County Hall, St. Anne's Crescent

I/We, [name of applicant PETER SEED.....]

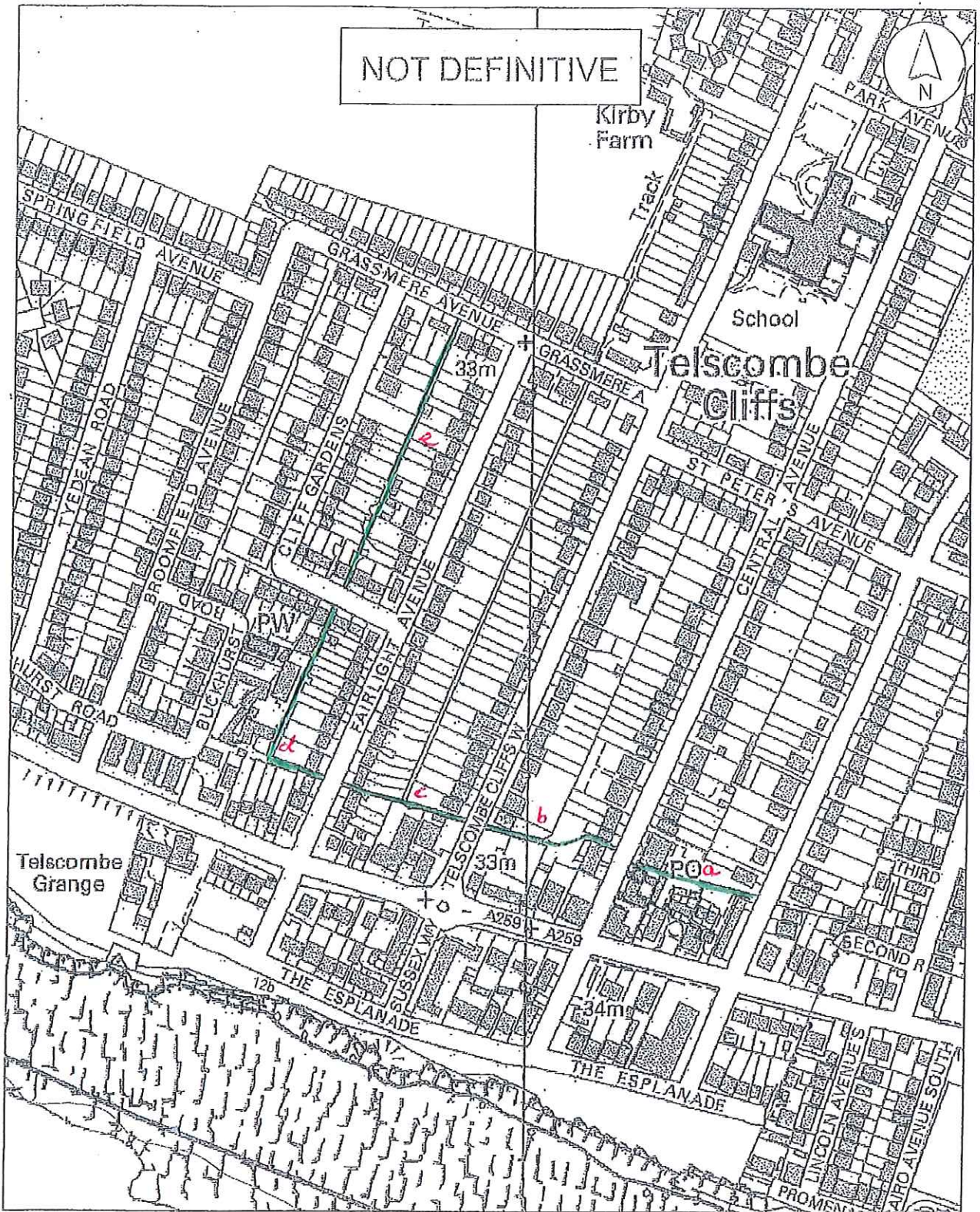
of [address of applicant 103 THE PROMENADE, PEACEHAVEN.....]
BN10 8LH


hereby certify that the requirements of paragraph 2 of Schedule 14 to the Wildlife and
Countryside Act 1981 have been complied with.

Signed:



..... Dated: 4/5/16



Map Title:		East Sussex County Council County Hall St Annes Crescent Lewes	 <small>east sussex county council</small>
Key:			
Date:	Map No:	<small>© East Sussex County Council 2013 Aerial Photography © GeoInformation 2013 This map is reproduced from Ordnance Survey material with the permission of Ordnance Survey on behalf of the Controller of Her Majesty's Stationery Office. Crown copyright. Unauthorised reproduction infringes Crown copyright and may lead to prosecution or civil proceedings. 100016501_2013</small>	
Scale:	Author:		