

WILDLIFE AND COUNTRYSIDE ACT 1981  
FORM OF APPLICATION FOR MODIFICATION ORDER

To: East Sussex County Council  
of: County Hall, St. Anne's Crescent

We, [name of applicant Gay Spencer-Holmes et al.]  
of [address of applicant 7 Marston Way, Hastings, TN34 2TB]  
hereby apply for an order under section 53(2) of the Wildlife and Countryside Act 1981  
modifying the definitive map and statement for the area by

~~deleting the [footpath] [bridleway] [byway open to all traffic] from .....~~  
~~to .....~~


[adding the [footpath] [bridleway] [byway open to all traffic] from Oakwood Close  
to St Helens Park Road

~~[[upgrading] [downgrading] to a [footpath] [bridleway] [byway open to all traffic] the [footpath]  
[bridleway] [byway open to all traffic] from .....~~  
~~to .....~~

~~[[varying] [adding to] the particulars relating to the [footpath] [bridleway] [byway open to all  
traffic] from ..... to ..... by making the following [variations]  
[additions] .....~~

and shown on the map accompanying this application.

We attach copies of the following documentary evidence (including statements of  
witnesses) in support of this application:

Signed:  Dated: 12/07/2016

FORM OF NOTICE OF APPLICATION FOR MODIFICATION ORDER  
SECTION 53(5) OF, AND SCHEDULE 14 TO, THE WILDLIFE AND COUNTRYSIDE ACT 1981  
EAST SUSSEX COUNTY COUNCIL DEFINITIVE MAP AND STATEMENT

To: [name of owner/occupier .....]  
All owners and occupiers of the land.  
of: [address of owner/occupier .....]

I/We, [name of applicant Gay Spencer-Hodges et al .....]  
of [address of applicant 7 Marston Way, Haslemere, TN26 2TB .....]  
hereby give notice that on [date 12/07/2016 .....] I/We made application to the  
East Sussex County Council of County Hall, St. Anne's Crescent, Lewes, East Sussex that the  
definitive map and statement for the area be modified by


~~[deleting the [footpath] [bridleway] [byway open to all traffic] from .....  
to .....]~~

[adding the [footpath] [bridleway] [byway open to all traffic] from Oakwood Close .....  
to St Helens Park Road]

~~[[upgrading] [downgrading] to a [footpath] [bridleway] [byway open to all traffic] the [footpath]  
[bridleway] [byway open to all traffic] from ..... to .....]~~

~~[[varying] [adding to] the particulars relating to the [footpath] [bridleway] [byway open to all  
traffic] from ..... to ..... by making the following [variations]~~

~~•[additions].....]~~

Signed:  ..... Dated: 12/07/2016 .....

FORM OF CERTIFICATE OF SERVICE OF NOTICE OF APPLICATION FOR  
MODIFICATION ORDER

WILDLIFE AND COUNTRYSIDE ACT 1981


EAST SUSSEX COUNTY COUNCIL DEFINITIVE MAP AND STATEMENT

CERTIFICATE OF SERVICE OF NOTICE OF APPLICATION FOR MODIFICATION ORDER

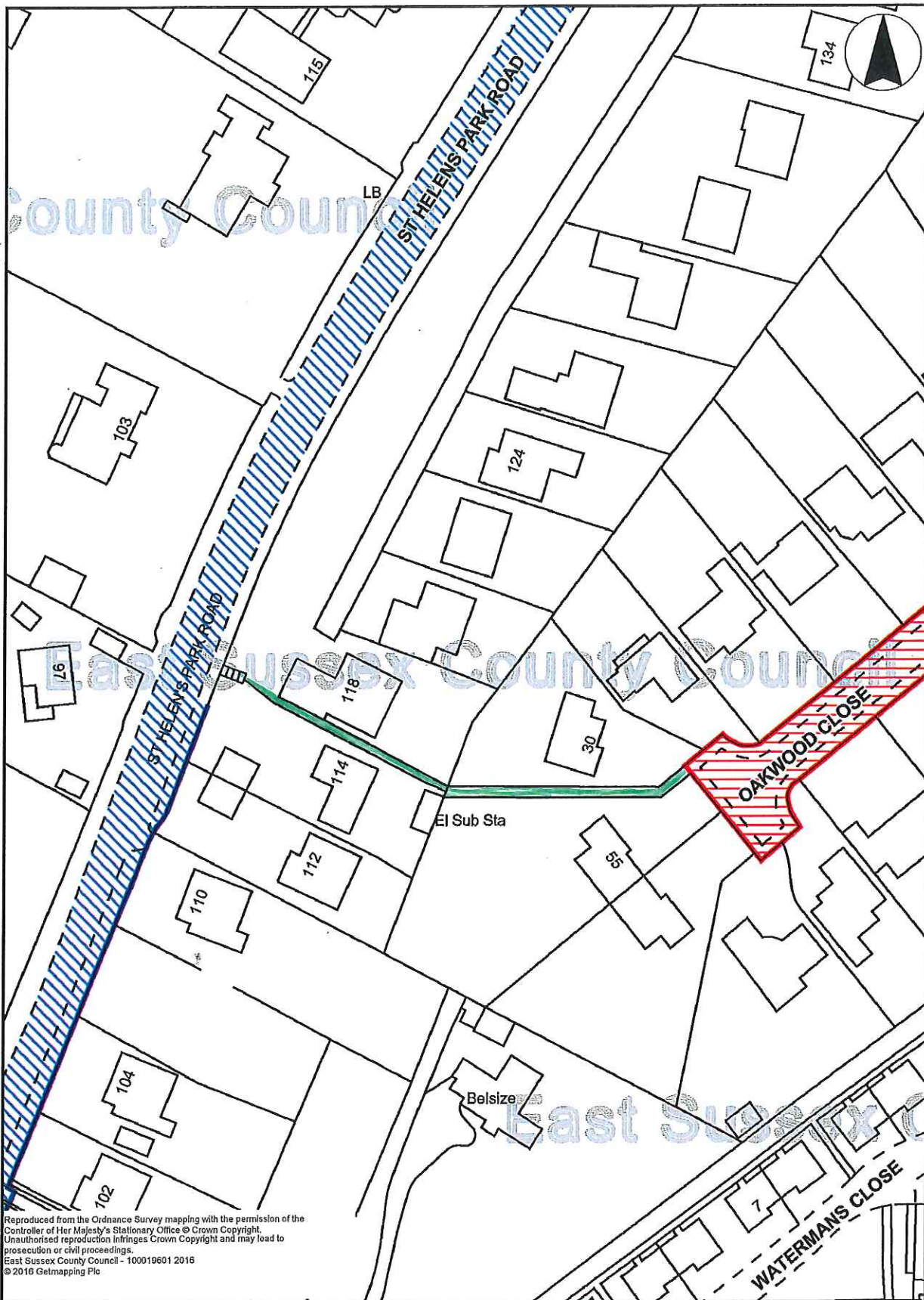
To: East Sussex County Council

of: County Hall, St. Anne's Crescent

I/We, [name of applicant ... *Gay Spencer-Wolves et al.* .....]  
of [address of applicant ... *7 Marston Way, Hastings, TN36 2TB* .....]  
hereby certify that the requirements of paragraph 2 of Schedule 14 to the Wildlife and  
Countryside Act 1981 have been complied with.

Signed:  ..... Dated: *12/07/2016* .....

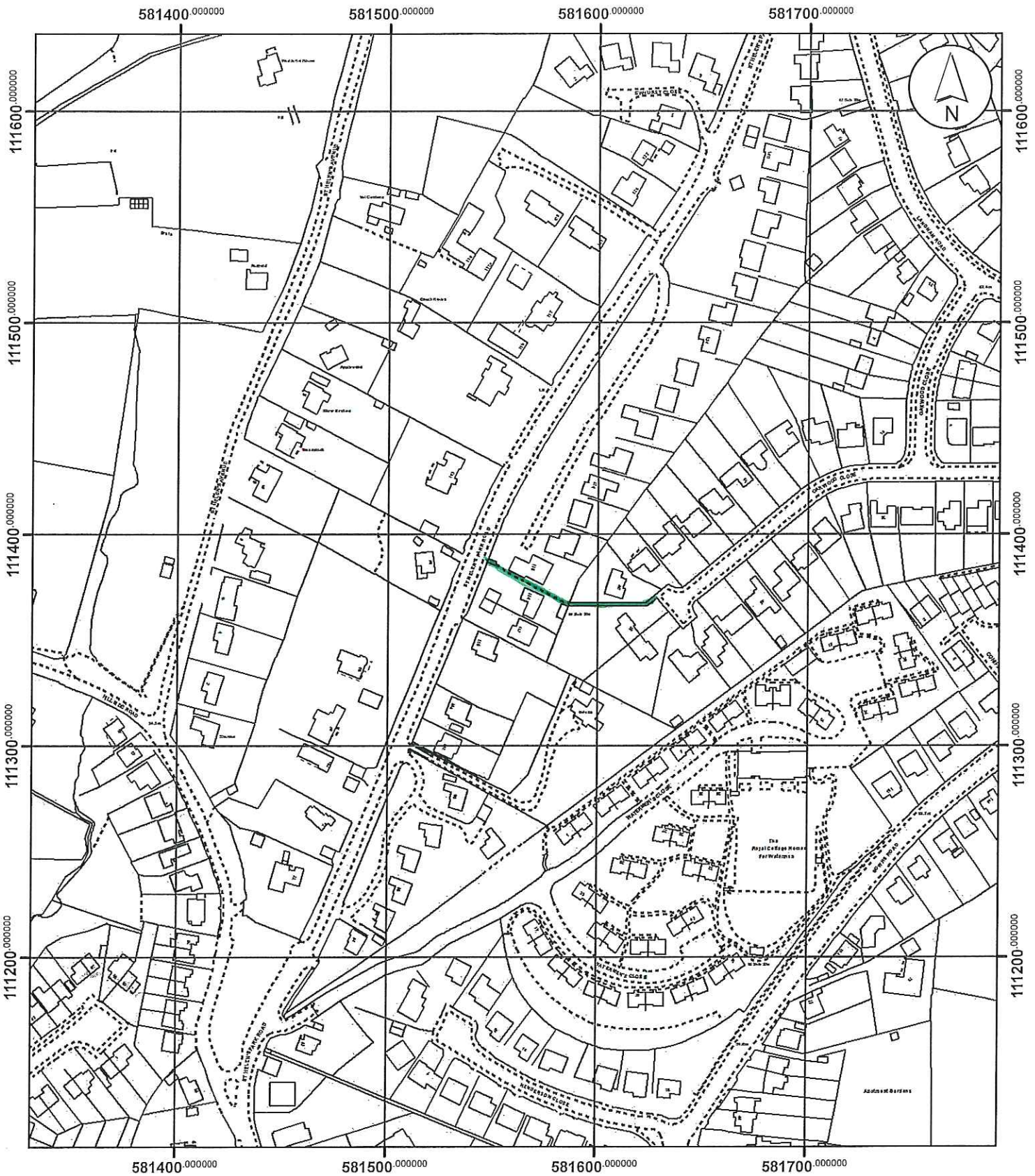
*Footpath Marked in Green.*





Reproduced from the Ordnance Survey mapping with the permission of the Controller of Her Majesty's Stationary Office © Crown Copyright. Unauthorised reproduction infringes Crown Copyright and may lead to prosecution or civil proceedings.  
 East Sussex County Council - 100019601 2016  
 © 2016 Getmapping Plc

|   |   |  |
|---|---|--|
| <p>East Sussex County Council</p> <p>County Hall<br/>St Anne's Crescent<br/>Lewes</p> | <p>Information may not be current. Consult Highway Land Information Team for confirmation.</p> <p>Date: 30 Jun 2016</p> <p>Scale: 1: 977 NGR: 581601 111366</p> | <p>Land tinted pink is considered to be adopted highway. The highway boundary, where researched, is shown in red outline.<br/>WHERE NO RED LINE IS SHOWN, THERE MAY BE MORE HIGHWAY THAN IS SHOWN IN PINK.</p> |
|---|---|--|





|  |         |  |
|--|---------|--|
| Map Title:   |         | <b>East Sussex County Council</b><br><b>County Hall</b><br><b>St Annes Crescent</b><br><b>Lewes</b> <br><small>eastsussex.gov.uk</small>  |
| Key: <i>Footpath marked in green.</i>  |         |  |
| Date:  | Map No: | <small>© East Sussex County Council 2016.<br/>         Aerial Photography © Getmapping.com 2016.<br/>         This map is reproduced from Ordnance Survey material with the permission of Ordnance Survey on behalf of the Controller of Her Majesty's Stationary Office © Crown copyright. Unauthorised reproduction infringes Crown copyright and may lead to prosecution or civil proceedings. 100019691. 2016.</small> |
| Scale: 1:2,500   | Author: |  |