

WILDLIFE AND COUNTRYSIDE ACT 1981
FORM OF APPLICATION FOR MODIFICATION ORDER

To: East Sussex County Council
of: County Hall, St. Anne's Crescent

I/We, [name of applicant PETER SEED]
of [address of applicant ..103 THE PROMENADE PEACOCK AVENUE BN10 8LH..]
hereby apply for an order under section 53(2) of the Wildlife and Countryside Act 1981
modifying the definitive map and statement for the area by
[deleting the [footpath] [bridleway] [byway open to all traffic] from
to]

[adding the [footpath] [bridleway] [~~byway open to all traffic~~] from ... FIRLE RD
to CLYNN RD, PEACOCK AVENUE together with its spur leading up to & down from PELHAM RISE
[[upgrading] [downgrading] to a [footpath] [bridleway] [byway open to all traffic] the [footpath]
[bridleway] [byway open to all traffic] from
to]

[[varying] [adding to] the particulars relating to the [footpath] [bridleway] [byway open to all
traffic] from to by making the following [variations]
[additions].....]
and shown on the map accompanying this application.

I/We attach copies of the following documentary evidence (including statements of
witnesses) in support of this application:
See paras 13.95 & 13.96 on pages 177/8 of the outgoing Lewes D.C.
Local Plan of March 2003 (copies attached)

Six user evidence forms enclosed.
The northern part of the path may be recorded as adopted highway
but this will be unknown to the general public so to avoid confusion and
confir. additional rights on the north section the claim includes the full length
Signed: [redacted] Dated: 15/8/2014 of path,

FORM OF NOTICE OF APPLICATION FOR MODIFICATION ORDER
SECTION 53(5) OF, AND SCHEDULE 14 TO, THE WILDLIFE AND COUNTRYSIDE ACT 1981
EAST SUSSEX COUNTY COUNCIL DEFINITIVE MAP AND STATEMENT

To: [name of owner/occupier Lewes District Council]

of: [address of owner/occupier Southover House Southover Rd Lewes BN7 1AB]

I/We, [name of applicant PETER SEED]

of [address of applicant 103 THE PROMENADE, PEACEHAVEN BN10 8LH]


hereby give notice that on [date 13/10/2014] I/We made application to the East Sussex County Council of County Hall, St. Anne's Crescent, Lewes, East Sussex that the definitive map and statement for the area be modified by

~~[deleting the [footpath] [bridleway] [byway open to all traffic] from to]]~~

[adding the [footpath] [bridleway] [byway open to all traffic] from FIRLE RD to CLYNN RD Peacehaven
together with its spur leading up to and down from PELHAM RISE

~~[[upgrading] [downgrading] to a [footpath] [bridleway] [byway open to all traffic] the [footpath] [bridleway] [byway open to all traffic] from to]]~~

~~[[varying] [adding to] the particulars relating to the [footpath] [bridleway] [byway open to all traffic] from to by making the following [variations] [additions].....]~~

Signed:  Dated: 13/10/2014

Appendix 2

FORM OF NOTICE OF APPLICATION FOR MODIFICATION ORDER
SECTION 53(5) OF, AND SCHEDULE 14 TO, THE WILDLIFE AND COUNTRYSIDE ACT 1981
EAST SUSSEX COUNTY COUNCIL DEFINITIVE MAP AND STATEMENT

To: [name of owner/occupier *Southern Housing Group Ltd*]

of: [address of owner/occupier *Fleet House..... 59/61 Clerkenwell Road
London EC1M 5LA*]

I/We, [name of applicant *PETER SEED*.....]
of [address of applicant *103 THE PROMENADE, PEACEHAVEN... BN10 8LH*.....]
hereby give notice that on [date *13/10/2014*.....] I/We made application to the
East Sussex County Council of County Hall, St. Anne's Crescent, Lewes, East Sussex that the
definitive map and statement for the area be modified by

~~[deleting the [footpath] [bridleway] [byway open to all traffic] from *FAN*.....
to~~

~~[adding the [footpath] [bridleway] [byway open to all traffic] from *FIRLE RD to G LYNN RD Peaceman
together with its spur*.....] leading up to and down from *PELHAM RISE*
[[upgrading] [downgrading] to a [footpath] [bridleway] [byway open to all traffic] the [footpath]
[bridleway] [byway open to all traffic] from to.....]~~

~~[[varying] [adding to] the particulars relating to the [footpath] [bridleway] [byway open to all
traffic] from to by making the following [variations]
[additions].....]~~

Signed: 

Dated: *13/10/2014*

FORM OF CERTIFICATE OF SERVICE OF NOTICE OF APPLICATION FOR
MODIFICATION ORDER

WILDLIFE AND COUNTRYSIDE ACT 1981

EAST SUSSEX COUNTY COUNCIL DEFINITIVE MAP AND STATEMENT

CERTIFICATE OF SERVICE OF NOTICE OF APPLICATION FOR MODIFICATION ORDER


To: East Sussex County Council

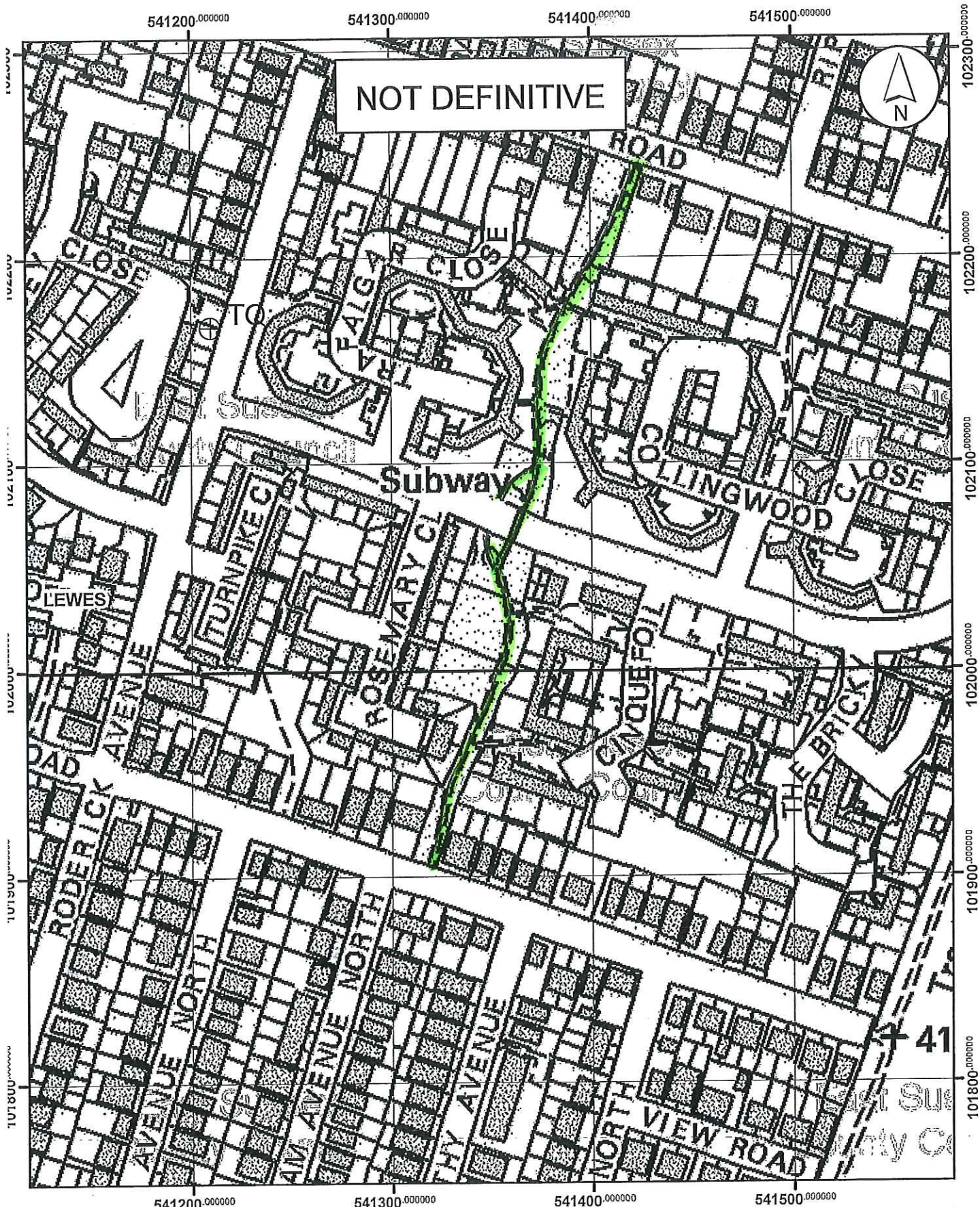
of: County Hall, St. Anne's Crescent

I/We, [name of applicant PETER SEED]

of [address of applicant 103 THE PROMENADE PEACEHAVEN BN10 8LH]

hereby certify that the requirements of paragraph 2 of Schedule 14 to the Wildlife and
Countryside Act 1981 have been complied with.

Signed:  Dated: 13/10/2014




NOT DEFINITIVE



Map Title:			
Key:			
Date:	<Enter date>	Map No:	<Enter map number>
Scale:	1:2,500	Author:	<Enter author>

East Sussex County Council
 County Hall
 St Annes Crescent
 Lewes



eastsussex.gov.uk

© East Sussex County Council 2013
 Aerial Photography © Gelmapping.com 2013
 This map is reproduced from Ordnance Survey material with the permission of Ordnance Survey on behalf of the Controller of Her Majesty's Stationary Office © Crown copyright. Unauthorised reproduction infringes Crown copyright and may lead to prosecution or civil proceedings. 100019601. 2013.