WILDLIFE AND COUNTRYSIDE ACT 1981

EAST SUSSEX COUNTY COUNCIL DEFINITIVE MAP AND STATEMENT

To East Sussex County Council

Of County Hall, St Annes Crescent, Lewes

I, Christopher Smith, for and on behalf of the Open Spaces Society of,25 Bell Street, Henley, RG9 2BA hereby apply for an order under section 53(2) of the Wildlife and Countryside Act 1981 modifying the definitive map and statement for the area by:

Adding a byway open to all traffic on part of Comps Farm Lane, between point A, a junction with the lane referred to as having the reference UC1054 in the East Sussex (UC 1097 Beddingham) (Prohibition of driving) order1987 and point B, a point on Comps Farm Lane 180 metres west of point A

And shown on the accompanying map

I attach copies of the following documentary evidence in support of this application:

Applicants statement containing excerpts from the following documents:

- East Sussex online rights of way map
- Yeakell and Gardner's map
- Plan for the Lewes to Polegate turnpike
- Highways and Locomotives amendment Act
- Greenwood and Greenwood's map
- Beddingham Tithe map
- Finance Act 1910 map covering the route
- Ordnance Survey maps held at the National Library of Scotland
- East Sussex Beddigham prohibition of driving order
- Reply to Freedom of information request
- East Sussex on line map of maintainable roads
- Land Registry map covering the application route.

Signed dated 29/6/22

Applicants reference Beddingham F

FORM OF NOTICE OF APPLICATION FOR MODIFICATION ORDER

SECTION 53(5) OF, AND SCHEDULE 14 TO, THE WILDLIFE AND COUNTRYSIDE ACT 1981

EAST SUSSEX COUNTY COUNCIL DEFINITIVE MAP AND STATEMENT

To: East Sussex Highways
County Hall, St Annes Crescent
Lewes BN7 1UE

I Christopher Smith, for and on behalf of the Open Spaces Society of 25A Bell St, Henley-on-Thames RG9 2BA hereby give notice that on 29/6/22 I made application to the East Sussex County Council of County Hall, St. Anne's Crescent, Lewes, East Sussex that the definitive map and statement for the area be modified by;

Adding a byway open to all traffic on part of Comps Farm Lane, between point A, a junction with the lane referred to as having the reference UC1054 in the East Sussex (UC 1097 Beddingham) (Prohibition of driving) order1987 and point B, a point on Comps Farm Lane 180 metres west of point A

Signed: …… Dated 29/6/22

Note- not part of the notice.

This application asserts that there is an existing right of way between these points. Your land may be affected.

For further information please contact East Sussex Council. The team there dealing with the application is the definitive map team.

Map- not part of the notice

A map of the route applied for is attached.

FORM OF NOTICE OF APPLICATION FOR MODIFICATION ORDER

SECTION 53(5) OF, AND SCHEDULE 14 TO, THE WILDLIFE AND COUNTRYSIDE ACT 1981

EAST SUSSEX COUNTY COUNCIL DEFINITIVE MAP AND STATEMENT

To: NATIONAL HIGHWAYS LIMITED (Co. Regn. No.09346363)
By email to NationalPMD@highwaysengland.co.uk

I Christopher Smith, for and on behalf of the Open Spaces Society of 25A Bell St, Henley-on-Thames RG9 2BA hereby give notice that on 29/6/22 I made application to the East Sussex County Council of County Hall, St. Anne's Crescent, Lewes, East Sussex that the definitive map and statement for the area be modified by;

Adding a byway open to all traffic on part of Comps Farm Lane, between point A, a junction with the lane referred to as having the reference UC1054 in the East Sussex (UC 1097 Beddingham) (Prohibition of driving) order1987 and point B, a point on Comps Farm Lane 180 metres west of point A

Signed: …… …… Dated 29/6/22

Note- not part of the notice.

This application asserts that there is an existing right of way between these points. Your land may be affected.

For further information please contact East Sussex Council. The team there dealing with the application is the definitive map team.

Map- not part of the notice

A map of the route applied for is attached.

FORM OF NOTICE OF APPLICATION FOR MODIFICATION ORDER

SECTION 53(5) OF, AND SCHEDULE 14 TO, THE WILDLIFE AND COUNTRYSIDE ACT 1981

EAST SUSSEX COUNTY COUNCIL DEFINITIVE MAP AND STATEMENT

To: NATIONAL HIGHWAYS LIMITED (Co. Regn. No.09346363) care of National Property Management and Disposal,
Ash House, Falcon Road, Sowton,
Exeter EX2 7LB

I Christopher Smith, for and on behalf of the Open Spaces Society of 25A Bell St, Henley-on-Thames RG9 2BA hereby give notice that on 29/6/22 I made application to the East Sussex County Council of County Hall, St. Anne's Crescent, Lewes, East Sussex that the definitive map and statement for the area be modified by;

Adding a byway open to all traffic on part of Comps Farm Lane, between point A, a junction with the lane referred to as having the reference UC1054 in the East Sussex (UC 1097 Beddingham) (Prohibition of driving) order1987 and point B, a point on Comps Farm Lane 180 metres west of point A

Signed: …… [redacted] …… Dated 29/6/22

Note- not part of the notice.

This application asserts that there is an existing right of way between these points. Your land may be affected.

For further information please contact East Sussex Council. The team there dealing with the application is the definitive map team.

Map- not part of the notice

FORM OF NOTICE OF APPLICATION FOR MODIFICATION ORDER

SECTION 53(5) OF, AND SCHEDULE 14 TO, THE WILDLIFE AND COUNTRYSIDE ACT 1981

EAST SUSSEX COUNTY COUNCIL DEFINITIVE MAP AND STATEMENT

To: NATIONAL HIGHWAYS LIMITED (Co. Regn. No.09346363) care of The Company Secretary, Bridge House, 1 Walnut Tree
Close, Guildford GU1 4LZ

I Christopher Smith, for and on behalf of the Open Spaces Society of 25A Bell St, Henley-on-Thames RG9 2BA hereby give notice that on 29/6/22 I made application to the East Sussex County Council of County Hall, St. Anne's Crescent, Lewes, East Sussex that the definitive map and statement for the area be modified by;

Adding a byway open to all traffic on part of Comps Farm Lane, between point A, a junction with the lane referred to as having the reference UC1054 in the East Sussex (UC 1097 Beddingham) (Prohibition of driving) order1987 and point B, a point on Comps Farm Lane 180 metres west of point A

Signed: …… Dated 29/6/22

Note- not part of the notice.

This application asserts that there is an existing right of way between these points. Your land may be affected.

For further information please contact East Sussex Council. The team there dealing with the application is the definitive map team.

Map- not part of the notice

A map of the route applied for is attached.

FORM OF NOTICE OF APPLICATION FOR MODIFICATION ORDER

SECTION 53(5) OF, AND SCHEDULE 14 TO, THE WILDLIFE AND COUNTRYSIDE ACT 1981

EAST SUSSEX COUNTY COUNCIL DEFINITIVE MAP AND STATEMENT

To: JOHN MONNINGTON FARMS LIMITED (Co. Regn. No.00580617)
of Preston Court Farm, Littledene,
Glynde, Lewes BN8 6LB.

I Christopher Smith, for and on behalf of the Open Spaces Society of 25A Bell St, Henley-on-Thames RG9 2BA hereby give notice that on 29/6/22 I made application to the East Sussex County Council of County Hall, St. Anne's Crescent, Lewes, East Sussex that the definitive map and statement for the area be modified by;

Adding a byway open to all traffic on part of Comps Farm Lane, between point A, a junction with the lane referred to as having the reference UC1054 in the East Sussex (UC 1097 Beddingham) (Prohibition of driving) order1987 and point B, a point on Comps Farm Lane 180 metres west of point A

Signed: …… Dated 29/6/22

Note- not part of the notice.

This application asserts that there is an existing right of way between these points. Your land may be affected.

For further information please contact East Sussex Council. The team there dealing with the application is the definitive map team.

Map- not part of the notice

A map of the route applied for is attached.

FORM OF NOTICE OF APPLICATION FOR MODIFICATION ORDER

SECTION 53(5) OF, AND SCHEDULE 14 TO, THE WILDLIFE AND COUNTRYSIDE ACT 1981

EAST SUSSEX COUNTY COUNCIL DEFINITIVE MAP AND STATEMENT

To: SIMON JONATHAN ATKINSON and THE RIGHT HONOURABLE CAROLINE VIRGINIA VISCOUNTESS HAMPDEN
of 33 Queen Anne Street,
London W1G 9HY.

I Christopher Smith, for and on behalf of the Open Spaces Society of 25A Bell St, Henley-on-Thames RG9 2BA hereby give notice that on 29/6/22 I made application to the East Sussex County Council of County Hall, St. Anne's Crescent, Lewes, East Sussex that the definitive map and statement for the area be modified by;

Adding a byway open to all traffic on part of Comps Farm Lane, between point A, a junction with the lane referred to as having the reference UC1054 in the East Sussex (UC 1097 Beddingham) (Prohibition of driving) order1987 and point B, a point on Comps Farm Lane 180 metres west of point A

Signed: …… Dated 30/6/22

Note- not part of the notice.

This application asserts that there is an existing right of way between these points. Your land may be affected.

For further information please contact East Sussex Council. The team there dealing with the application is the definitive map team.

Map- not part of the notice

A map of the route applied for is attached.

FORM OF NOTICE OF APPLICATION FOR MODIFICATION ORDER

SECTION 53(5) OF, AND SCHEDULE 14 TO, THE WILDLIFE AND COUNTRYSIDE ACT 1981

EAST SUSSEX COUNTY COUNCIL DEFINITIVE MAP AND STATEMENT

To: The owner or occupier of this lane

I Christopher Smith, for and on behalf of the Open Spaces Society of 25A Bell St, Henley-on-Thames RG9 2BA hereby give notice that on 29/6/22 I made application to the East Sussex County Council of County Hall, St. Anne's Crescent, Lewes, East Sussex that the definitive map and statement for the area be modified by; Adding a byway open to all traffic on part of Comps Farm Lane, between point A, a junction with the lane referred to as having the reference UC1054 in the East Sussex (UC 1097 Beddingham) (Prohibition of driving) order1987 and point B, a point on Comps Farm Lane 180 metres west of point A

Signed: …… Dated 29/6/22

Note- not part of the notice.

This application asserts that there is an existing right of way between these points. Your land may be affected. For further information please contact East Sussex Council. The team there dealing with the application is the definitive map team.

Map- not part of the notice

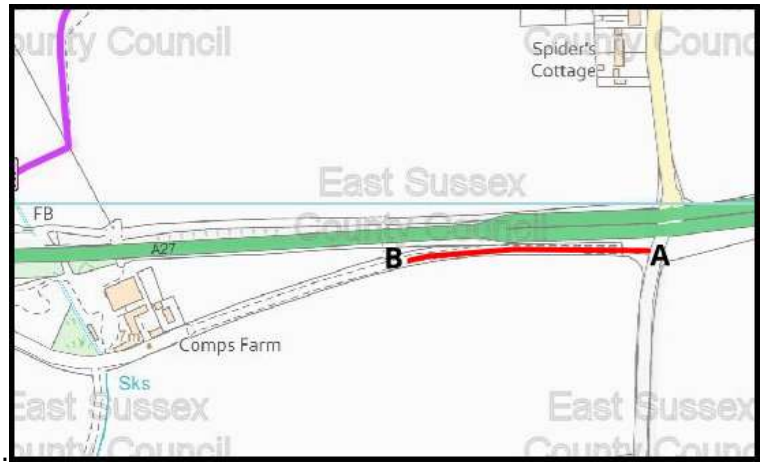

FORM OF NOTICE OF APPLICATION FOR MODIFICATION ORDER

SECTION 53(5) OF, AND SCHEDULE 14 TO, THE WILDLIFE AND COUNTRYSIDE ACT 1981

EAST SUSSEX COUNTY COUNCIL DEFINITIVE MAP AND STATEMENT

To: The owner or occupier of this lane

I Christopher Smith, for and on behalf of the Open Spaces Society of 25A Bell St, Henley-on-Thames RG9 2BA hereby give notice that on 29/6/22 I made application to the East Sussex County Council of County Hall, St. Anne's Crescent, Lewes, East Sussex that the definitive map and statement for the area be modified by; Adding a byway open to all traffic on part of Comps Farm Lane, between point A, a junction with the lane referred to as having the reference UC1054 in the East Sussex (UC 1097 Beddingham) (Prohibition of driving) order1987 and point B, a point on Comps Farm Lane 180 metres west of point A

Signed: ..[redacted].... Dated ~~29/6/22~~ 30/6/22

Note- not part of the notice.

This application asserts that there is an existing right of way between these points. Your land may be affected. For further information please contact East Sussex Council. The team there dealing with the application is the definitive map team.

Map- not part of the notice

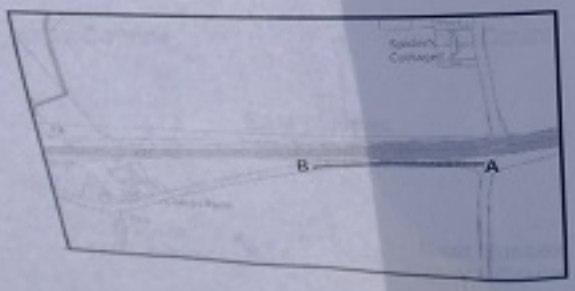

NOTICE OF APPLICATION FOR MODIFICATION ORDER

SECTION 53(5) SCHEDULE 14 TO, THE WILDLIFE AND COUNTRYSIDE ACT 1981

EAST SUSSEX COUNTY COUNCIL DEFINITIVE MAP AND STATEMENT

To: Occupier of this lane

I Christopher Smith, for and on behalf of the Open Spaces Society of 25A Bell St, Henley-on-Thames RG9 2BA hereby give notice that on 29/6/22 I made application to the East Sussex County Council of County Hall, St. Anne's Crescent, Lewes, East Sussex that the definitive map and Statement for the area be modified by; Adding a byway open to all traffic on part of Comps Farm Lane, between point A, a junction with the lane referred to as having the reference UC1054 in the East Sussex (UC 1097 Beddingham) (Prohibition of driving) order 1987 and point B, a point on Comps Farm Lane 180 metres west of point A

Signed: ....[redacted].... Dated [redacted]

Note- not part of the notice.

This application asserts that there is an existing right of way between these points. Your land may be affected. For further information please contact East Sussex Council. The team there dealing with the application is the definitive map team.

Map- not part of the notice

FORM OF CERTIFICATE OF SERVICE OF NOTICE OF APPLICATION FOR MODIFICATION ORDER

WILDLIFE AND COUNTRYSIDE ACT 1981

EAST SUSSEX COUNTY COUNCIL DEFINITIVE MAP AND STATEMENT

CERTIFICATE OF SERVICE OF NOTICE OF APPLICATION FOR MODIFICATION ORDER

To: East Sussex County Council

of: County Hall, St. Anne's Crescent

I Christopher Smith, for and on behalf of the of the Open Spaces Society of,25 Bell Street, Henley, RG9 2BA hereby certify that the requirements of paragraph 2 of Schedule 14 to the Wildlife and Countryside Act 1981 have been complied with.

Signed: [redacted]

Dated: 4/7/22

Our reference Beddingham F
Your reference RWO 291

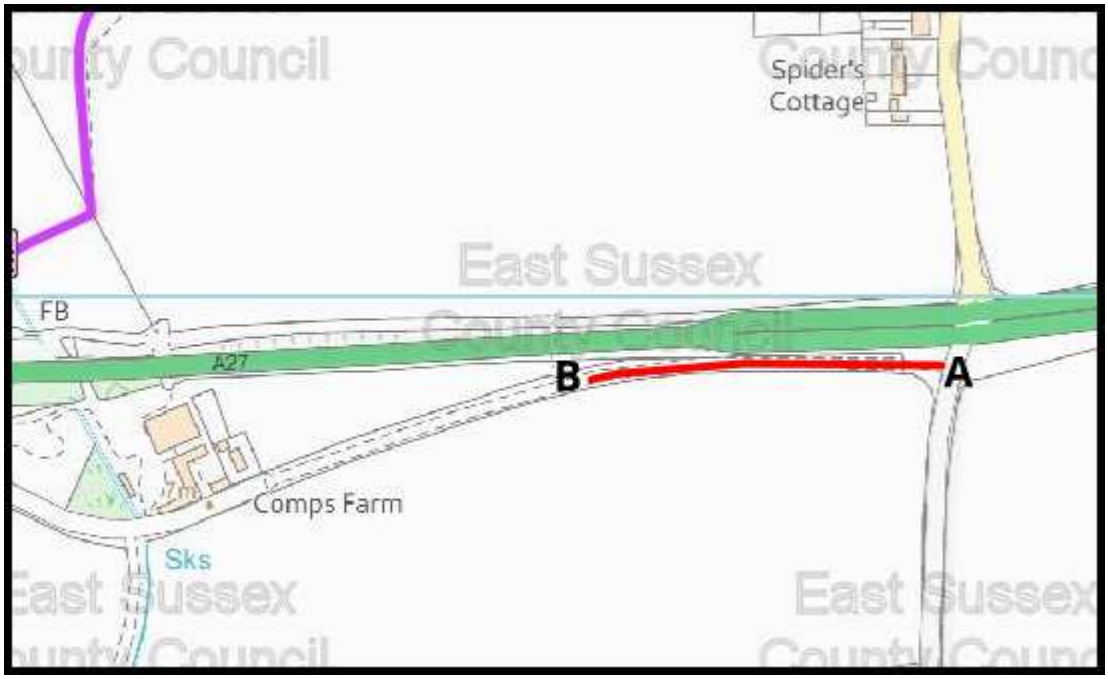
Spider's
Cottage
FB
A27
B
A
Comps Farm
Sks