









Title: RWO 178 Claimed footpath near Maxfield Manor, Guestling		East Sussex County Council County Hall St Annes Crescent Lewes  eastsussex.gov.uk
Key: Public Footpath  Claimed Public Footpath  Route possible on ground  Approx route of driveway 	Boundaries shown on map not on ground or not visible  Boundaries not shown on map but are visible on ground.  Approximate route of Guestling 9 on OS maps 	
Date: April 2022	Map No: DMMO RWO 178	<small>© East Sussex County Council 2022          Aerial Photography © GeoMapping.com 2020          This map is reproduced from Ordnance Survey material with the permission of Ordnance Survey on behalf of the Controller of Her Majesty's Stationery Office © Crown copyright. Unauthorised reproduction infringes Crown copyright and may lead to prosecution or civil proceedings. 100016811 2/22</small>
Scale: 1:601	Author: SK	