

**WILDLIFE AND COUNTRYSIDE ACT 1981
THE EAST SUSSEX COUNTY COUNCIL (LEWES DISTRICT)
DEFINITIVE MAP AND STATEMENT**

**THE EAST SUSSEX
(PUBLIC BRIDLEWAY Hamsey 32)
DEFINITIVE MAP MODIFICATION ORDER 2021**

This Order is made by East Sussex County Council ("the authority") under Section 53(2)(b) of the Wildlife and Countryside Act 1981 ("the Act") because it appears to the authority that the East Sussex County Council (Lewes District) Definitive Map and Statement require modification in consequence of an event specified in;

Section 53 (3)(c) (i), namely the discovery by the authority of evidence which (when considered with all other evidence available to them) shows that a right of way which is not on the map and statement subsists or is reasonably alleged to subsist over land in the area to which the map relates, being a right of way to which this Part relates.

Section 53(c) (iii), that there is no public right of way over land shown in the map and statement as a highway of any description, or that any other particulars contained in the map and statement require modification

The Authority has consulted with every local authority whose area includes the land to which the Order relates. Accordingly, the East Sussex County Council hereby orders that:

1. For the purposes of this Order the relevant date is 17th May 2021.
2. The East Sussex County Council (Lewes District) Definitive Map and Statement shall be modified as described in Part I and Part II of the Schedule and as shown on the map attached to the Order.
3. This Order shall take effect on the date it is confirmed and may be cited as the East Sussex (Public Bridleway Hamsey 32) Definitive Map Modification Order 2021.

THE COMMON SEAL of EAST SUSSEX
COUNTY COUNCIL was hereunto affixed
this 25th day of June Two Thousand and twenty-one
in the presence of:)
)
)
)



.....
Authorised Signatory



1025075

SCHEDULE

PART I

Modification of the East Sussex County Council (Lewes District) Definitive Map

Description of path to be added

A public bridleway commencing at the existing public bridleway Hamsey 18b running in a south-south-easterly direction for 350 metres until it reaches the junction of public bridleways Hamsey 17, 18b and 20c. As shown A-B on the Order plan.

The bridleway has a varying width of between 6metres and 8 metres.

PART 2

Modification of Definitive Statement

(i) Deletion of the following particulars to the East Sussex County Council (Lewes District) Definitive Statement:

<u>No.</u>	<u>Type</u>	<u>From</u>	<u>Commencement</u>	<u>To</u>	<u>Termination</u>	<u>Total Length (miles/km)</u>	<u>Remarks</u>
18b	BR	384118	Right of Way 19	392112	Right of Way 20, near Bench Mark 430.91	-	-

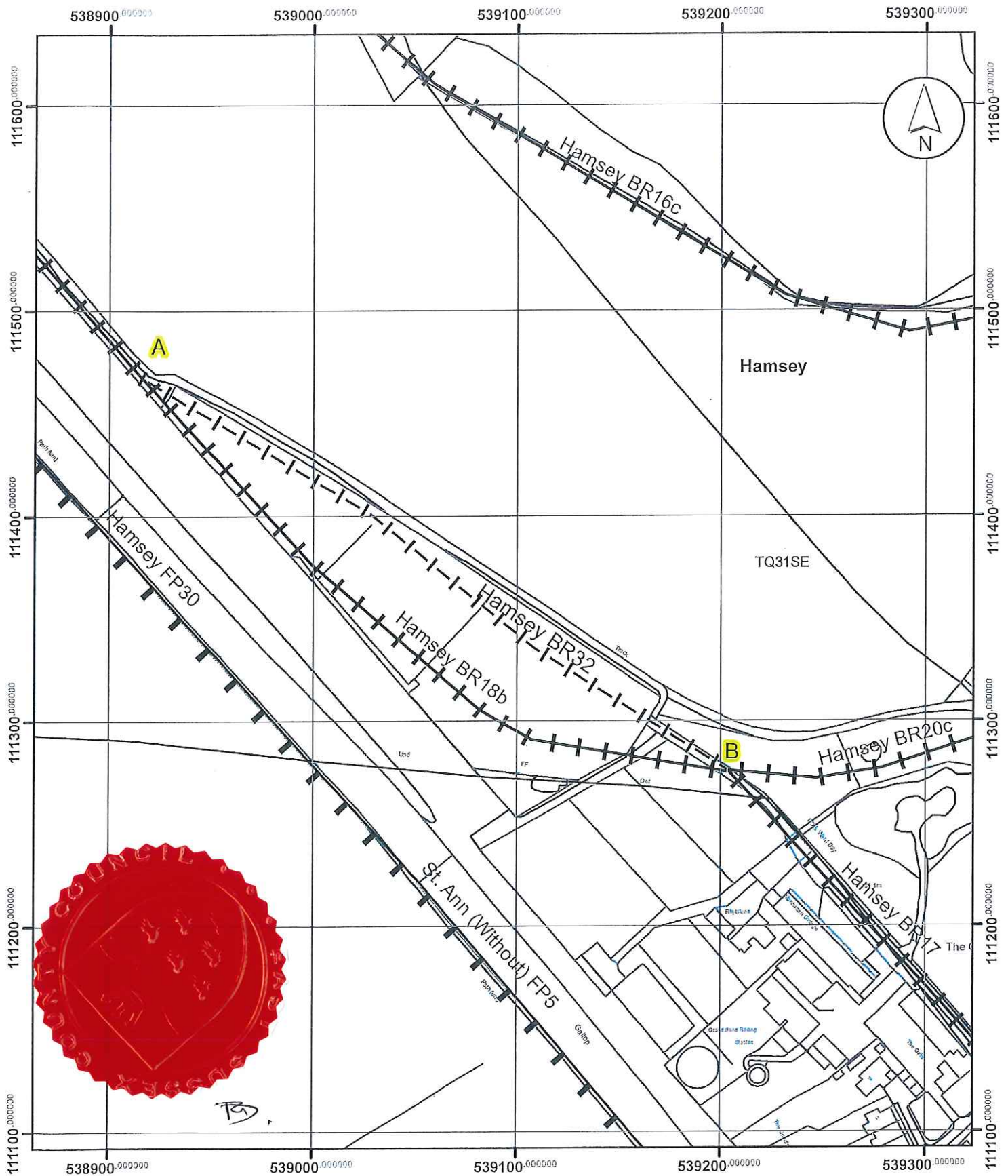
(ii) Addition of the following particulars to the East Sussex County Council (Lewes District) Definitive Statement:






<u>No.</u>	<u>Type</u>	<u>From</u>	<u>Commencement</u>	<u>To</u>	<u>Termination</u>	<u>Total Length (miles/km)</u>	<u>Remarks</u>
18b	BR	38491187	Right of Way 19	38911147	Rights of Way 18 and 32	0.59	-
18c	BR	38911147	Right of Way 18 and 32	39201127	Right of Way 20, near Bench Mark 430.91 17 and 32	0.355	-
32	BR	38911147	Right of Way 18	39201127	Junction of Rights of Way 17, 18 and 20	0.35	Varying width between 6-8m

PART 3

Limitations

None



Map Title: The East Sussex (Public Bridleway Hamsey 32) Definitive Map Modification Order 2021		 eastsussex.gov.uk
Key: Order Route A  B  Footpath Continuation  Bridleway Continuation 		
Date: 14/06/2021	Map No: HAM/BR32/DMMO/2021	East Sussex County Council County Hall St Annes Crescent Lewes
Scale: 1:2,500	Author: AT	

© East Sussex County Council 2021.
 Aerial Photography © Getmapping.com 2021.
 This map is reproduced from Ordnance Survey material with the permission of Ordnance Survey on behalf of the Controller of Her Majesty's Stationery Office © Crown copyright. Unauthorised reproduction infringes Crown copyright and may lead to prosecution or civil proceedings, 100019801, 2021.

THE EAST SUSSEX
(PUBLIC BRIDLEWAY Hamsey 32)
DEFINITIVE MAP MODIFICATION ORDER 2021

Made: 25th June 2021

Confirmed: