

**WILDLIFE AND COUNTRYSIDE ACT 1981**  
**THE EAST SUSSEX COUNTY COUNCIL (HASTINGS BOROUGH)**  
**DEFINITIVE MAP AND STATEMENT**

**THE EAST SUSSEX (PUBLIC FOOTPATHS HASTINGS 425a, 425b, 425c, 425d, 425e)**  
**DEFINITIVE MAP MODIFICATION ORDER 2021**

This Order is made by East Sussex County Council ("the authority") under Section 53(2)(b) of the Wildlife and Countryside Act 1981 ("the Act") because it appears to the Secretary of State (who has directed the Authority to that effect) that the East Sussex County Council (Hastings Borough) Definitive Map and Statement require modification in consequence of an event specified in;


Section 53 (3)(c) (i), namely the discovery of evidence which (when considered with all other evidence available) shows that there is a right of way which is not shown in the map and statement subsists or is reasonably alleged to subsist over land in the area to which the map relates, being a right of way such that the land over which the right subsists is a public path.

Section 53(c) (iii), that there is no public right of way over land shown in the map and statement as a highway of any description, or that any other particulars contained in the map and statement require modification.

The Authority has consulted with every local authority whose area includes the land to which the Order relates. Accordingly, the East Sussex County Council hereby orders that:

1. For the purposes of this Order the relevant date is 17 May 2021.
2. The East Sussex County Council (Hastings Borough) Definitive Map and Statement shall be modified as described in Part I and Part II of the Schedule and as shown on the map attached to the Order.
3. This Order shall take effect on the date it is confirmed and may be cited as The East Sussex (Public Footpaths Hastings 425a, 425b, 425c, 425d, 425e) Definitive Map Modification Order 2021.

THE COMMON SEAL of the EAST SUSSEX  
COUNTY COUNCIL was hereunto  
affixed this 11th day of June  
Two Thousand and Twenty One in the presence of:-



Authorised Signatory



1024980

## SCHEDULE

### PART I

#### Modification of the East Sussex County Council (Hastings Borough) Definitive Map

##### Description of path to be added

A route comprising a public footpath across the Roebuck Centre site with an arbitrary centreline route, as detailed below, and as shown on the Order Plan between points A-B-C-D-E-F-G:

The footpath commences on Roebuck Street at a point marked A at TQ 82597 09708.

From here the claimed footpath continues straight into the Roebuck Centre area in a south-westerly direction for 22 metres to a junction at a point marked B on the plan at TQ 82586 09691.

At point B the route firstly continues in a north-westerly direction for 48 metres, passing under the flying freehold of the property fronting 33 High Street, until it reaches the public highway known as High Street at a point marked C at TQ 82544 09712.

Also at point B, the route continues in a generally southerly direction for 28 metres to the junction at a point marked D at TQ 82589 09662.

At point D the route firstly continues in an east-south-easterly direction for 12 metres until it reaches the public highway known as The Bourne (A259; 'Coast Road') at a point marked E at TQ 82600 09658.

Also at point D the claimed footpath continues in a south-south-westerly direction for 30 metres to a point marked F at TQ 82577 09635.

At point F the route continues in a south-south-easterly direction for 12 metres until it reaches the public highway known as The Bourne (A259; 'Coast Road') at a point marked G at TQ 82580 09624 where it terminates.

The width of the public footpath along its length is 2 metres.

**PART 2**  
**Modification of Definitive Statement**  
**Addition of the following particulars to the East Sussex County Council (Hastings Borough) Definitive Statement**

<u>No.</u>	<u>Type</u>	<u>From</u>	<u>Commencement</u>	<u>To</u>	<u>Termination</u>	<u>Total Length (metre / km)</u>	<u>Remarks</u>
425a	Footpath	TQ 82597 09708	Public Highway known as Roebuck Street	TQ 82586 09691	TQ 82586 09691	22 / 0.022	Vehicle barrier at point A, TQ 82597 09708
425b	Footpath	TQ 82586 09691	TQ 82586 09691	TQ 82544 09712	High Street (public highway)	48 / 0.048	Vehicle bollard , near point C, TQ 82544 09712 Moveable plant pots.
425c	Footpath	TQ 82586 09691	TQ 82586 09691	TQ 82589 09662	TQ 82589 09662	28 / 0.028	
425d	Footpath	TQ 82589 09662	TQ 82589 09662	TQ 82600 09658	The Bourne (public highway)	12/ 0.012	Bollard at point E, TQ 82600 09658
425e	Footpath	TQ 82589 09662	TQ 82589 09662	TQ 82577 09635	TQ 82577 09635	30 / 0.03	2 bollards at point F, TQ 82577 09635
		TQ 82577 09635	TQ 82577 09635	TQ 82580 09624	The Bourne (public highway)	12/ 0.012	4 bollards at point G, TQ 82580 06924

**PART 3**  
**Limitations**

- 1 vehicle barrier at point A, TQ 82597 09708
- 1 vehicle bollard near point C, TQ 82544 09712
  - 1 bollard at point E, TQ 82600 09658
  - 2 bollards at point F, TQ 82577 09635
  - 4 bollards at point G, TQ 82580 06924

WILDLIFE AND COUNTRYSIDE ACT 1981

THE EAST SUSSEX COUNTY COUNCIL (HASTINGS BOROUGH)  
DEFINITIVE MAP AND STATEMENT

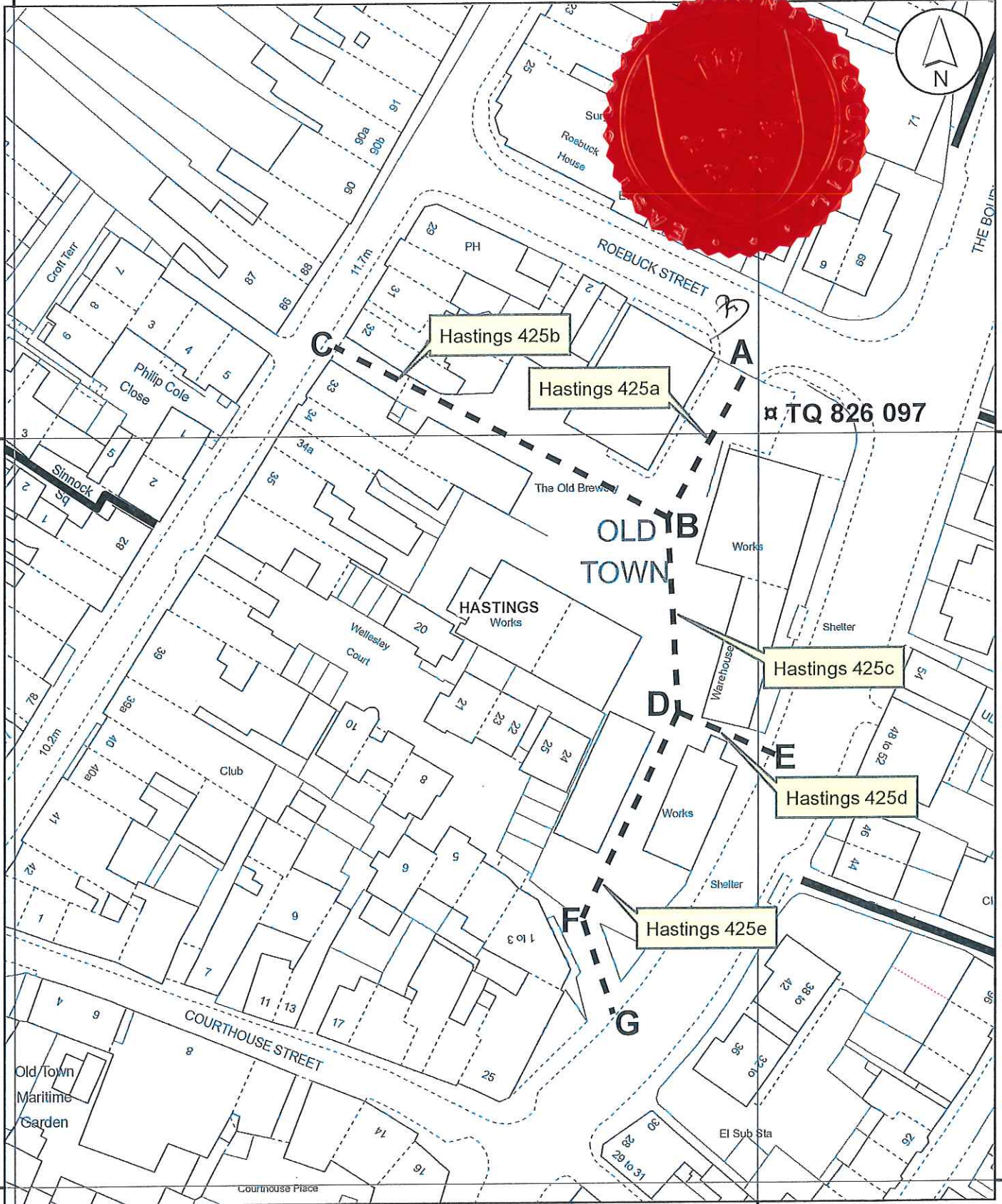
THE EAST SUSSEX (PUBLIC FOOTPATHS HASTINGS 425a, 425b, 425c, 425d, 425e)  
DEFINITIVE MAP MODIFICATION ORDER 2021

Made:.....11 June 2021.

Confirmed.....

582500 000000

582600 000000



109700 000000



109700 000000

582500 000000

582600 000000

109600 000000

Title: THE EAST SUSSEX (PUBLIC FOOTPATHS HASTINGS 425a, 425b, 425c, 425d, 425e) DEFINITIVE MAP MODIFICATION ORDER 2021

Key: **A B C D E F G**  
 Claimed footpath   
 Existing Public Right of Way 


Date: June 2021

Map No: HAS/FP425a-e/DMMO/2021/v1

Scale: 1:722

Author: SK

East Sussex County Council  
 County Hall  
 St Annes Crescent  
 Lewes



eastsussex.gov.uk

© East Sussex County Council 2021.  
 Aerial Photography © Getmapping.com 2021.  
 This map is reproduced from Ordnance Survey material with the permission of Ordnance Survey on behalf of the Controller of Her Majesty's Stationery Office © Crown copyright. Unauthorised reproduction infringes Crown copyright and may lead to prosecution or civil proceedings. 100019601. 2021.