









Title: RWO 199 Long Man-Folkington Estate		East Sussex County Council County Hall St Annes Crescent Lewes  eastsussex.gov.uk	
Key: Claimed Public Restricted Byway  Public Footpath  Public Bridleway  Public Restricted Byway 		Public Byway  Site Visit route  Other claimed routes 	
Date: October 2020	Map No: RWO 199	<small>© East Sussex County Council 2020. Aerial Photography © Getmapping.com 2020. This map is reproduced from Ordnance Survey material with the permission of Ordnance Survey on behalf of the Controller of Her Majesty's Stationary Office © Crown copyright. Unauthorised reproduction infringes Crown copyright and may lead to prosecution or civil proceedings. 100019601. 2020.</small>	
Scale: 1:16,194	Author: SK		

See annotations on map for all other Key features