

EAST SUSSEX COUNTY COUNCIL
PUBLIC HIGHWAYS
DEFINITIVE MAP MODIFICATION ORDERS



WILDLIFE AND COUNTRYSIDE ACT 1981
FORM OF APPLICATION FOR MODIFICATION ORDER

To: East Sussex County Council
of: County Hall, St. Anne's Crescent


~~I/We~~, [name of applicant MARY JANETTE LOUISE BENDING.....]
of [address of applicant 'HOLMWOOD' LITTLE LONDON ROAD HORAM TQ21 0BJ.....]
hereby apply for an order under section 53(2) of the Wildlife and Countryside Act 1981
modifying the definitive map and statement for the area by
[deleting the [footpath] [bridleway] [byway open to all traffic] from
to]

[adding the [footpath] [bridleway] [byway open to all traffic] from WATERWORKS ROAD BUTCH GRHOLE
to ACROSS UPPER GALLOPS MEADOW TO EXTEND LEFT TO JOIN BRIDLEWAY TO EXTEND RIGHT
ALONG FIRGOATH TO RIGHT OF WAY TO FROM SEWINGTON
[[upgrading] [downgrading] to a [footpath] [bridleway] [byway open to all traffic] the [footpath]
[bridleway] [byway open to all traffic] from
to

[[varying] [adding to] the particulars relating to the [footpath] [bridleway] [byway open to all
traffic] from to by making the following [variations]
[additions].....]

and shown on the map accompanying this application.

~~I/We~~ attach copies of the following documentary evidence (including statements of
witnesses) in support of this application:

Signed: 

..... Dated: 23 October 2010.....

Appendix 2

FORM OF NOTICE OF APPLICATION FOR MODIFICATION ORDER
SECTION 53(5) OF, AND SCHEDULE 14 TO, THE WILDLIFE AND COUNTRYSIDE ACT 1981
EAST SUSSEX COUNTY COUNCIL DEFINITIVE MAP AND STATEMENT

To: [name of owner/occupier 

of: [address of owner/occupier HOME FARM BARN
JEVINGTON ROAD
JEVINGTON EAST SUSSEX

I/we, [name of applicant MARY JANETTE LOUISE BENDING.....]
of [address of applicant 'HOLLINWOOD' LITTLE LONDON ROAD HDRAM TN21 0BJ...]
hereby give notice that on [date 23 OCTOBER 2010...] I/we made application to the
East Sussex County Council of County Hall, St. Anne's Crescent, Lewes, East Sussex that the
definitive map and statement for the area be modified by

~~[deleting the [footpath] [bridleway] [byway open to all traffic] from WATER~~
~~to~~

[adding the [footpath] [bridleway] [byway open to all traffic] from ^{FROM} WATERWORKS ROAD BUTCHERHOLE
ACROSS UPPER GALLOPS MEADOW TO EXTEND LEFT TO BRIDLEWAY TO EXTEND RIGHT
ALONG FIREPATH TO RIGHT OF WAY TO JEVINGTON

~~[[upgrading] [downgrading] to a [footpath] [bridleway] [byway open to all traffic] the [footpath]
[bridleway] [byway open to all traffic] from to~~

~~[[varying] [adding to] the particulars relating to the [footpath] [bridleway] [byway open to all
traffic] from to by making the following [variations]~~

~~[additions].....~~

Signed: 

Dated: 23rd October 2010

Appendix 2

FORM OF NOTICE OF APPLICATION FOR MODIFICATION ORDER
SECTION 53(5) OF, AND SCHEDULE 14 TO, THE WILDLIFE AND COUNTRYSIDE ACT 1981
EAST SUSSEX COUNTY COUNCIL DEFINITIVE MAP AND STATEMENT

To: [name of owner/occupier SOUTH EAST WATER LTD]


of: [address of owner/occupier ROCFORD ROAD
SNOOLAND TENT
ME6 5AH]

I/We, [name of applicant MARY JANETTE LOUISE BENDING] of [address of applicant 'HOLLWOOD' LITTLE LONDON ROAD HORAM TN21 0RQ] hereby give notice that on [date 23 OCTOBER 2010] I/We made application to the East Sussex County Council of County Hall, St. Anne's Crescent, Lewes, East Sussex that the definitive map and statement for the area be modified by

~~deleting the [footpath] [bridleway] [byway open to all traffic] from~~ to

~~[adding the [footpath] [bridleway] [byway open to all traffic] from~~ FROM WATERWORKS ROAD BUTCHERHOLE ACROSS UPPER GALLORS MEADOW. TO EXTEND LEFT TO BRIDLEWAY TO EXTEND TO RIGHT ALONG FIREPATH TO JOIN RIGHT OF WAY TO/FROM SEWINGTON
~~[[upgrading] [downgrading] to a [footpath] [bridleway] [byway open to all traffic] the [footpath] [bridleway] [byway open to all traffic] from~~ to

~~[[varying] [adding to] the particulars relating to the [footpath] [bridleway] [byway open to all traffic] from~~ to by making the following [variations] [additions]

Signed: 

Dated: 23 OCTOBER 2010

Appendix 2

FORM OF NOTICE OF APPLICATION FOR MODIFICATION ORDER
SECTION 53(5) OF, AND SCHEDULE 14 TO, THE WILDLIFE AND COUNTRYSIDE ACT 1981
EAST SUSSEX COUNTY COUNCIL DEFINITIVE MAP AND STATEMENT

To: [name of owner/occupier FORESTRY COMMISSION]
SOUTH EAST ENGLAND OFFICE

of: [address of owner/occupier WRECCLESHAM.....]
FARNHAM
SURREY
GU10 4LF


I/We, [name of applicant MARY JANETTE LOUISE BENDING.....]
of [address of applicant 'HOLLINWOOD' LITTLE LONDON ROAD, HORAM, TN21 0BJ]
hereby give notice that on [date 23 OCTOBER 2010.....] I/We made application to the
East Sussex County Council of County Hall, St. Anne's Crescent, Lewes, East Sussex that the
definitive map and statement for the area be modified by

~~[deleting the [footpath] [bridleway] [byway open to all traffic] from.....
to.....]~~

[adding the [footpath] ~~[bridleway] [byway open to all traffic]~~ from FROM WATERWORKS ROAD BUTCHERHOLE
ACROSS UPPER GALLORS MEADOW TO EXTEND LEFT TO BRIDLEWAY. TO EXTEND RIGHT ALONG
FIREPATH TO JOIN RIGHT OF WAY TO FROM JEUINGTON
~~[upgrading] [downgrading] to a [footpath] [bridleway] [byway open to all traffic] the [footpath]
[bridleway] [byway open to all traffic] from..... to.....]~~

~~[varying] [adding to] the particulars relating to the [footpath] [bridleway] [byway open to all
traffic] from..... to..... by making the following [variations]
[additions].....]~~

Signed:



Dated: 23 OCTOBER 2010.....

Appendix 3

FORM OF CERTIFICATE OF SERVICE OF NOTICE OF APPLICATION FOR
MODIFICATION ORDER

WILDLIFE AND COUNTRYSIDE ACT 1981

EAST SUSSEX COUNTY COUNCIL DEFINITIVE MAP AND STATEMENT

CERTIFICATE OF SERVICE OF NOTICE OF APPLICATION FOR MODIFICATION ORDER

To: East Sussex County Council
of: County Hall, St. Anne's Crescent

I/We, [name of applicant MARY JANETTE LOUISE BENDING.....]
of [address of applicant 'HOLLIPWOOD' LITTLE LONDON ROAD HORAM TN21 0BJ.....]
hereby certify that the requirements of paragraph 2 of Schedule 14 to the Wildlife and
Countryside Act 1981 have been complied with.

Signed: 

Dated: 23 OCTOBER 2010.....

