

Appendix 1

EAST SUSSEX - RECEIVED  
31 JAN 2011  
DIRECTOR OF LAW & PERSONNEL




EAST SUSSEX COUNTY COUNCIL  
PUBLIC HIGHWAYS  
DEFINITIVE MAP MODIFICATION ORDERS

WILDLIFE AND COUNTRYSIDE ACT 1981  
FORM OF APPLICATION FOR MODIFICATION ORDER

To: East Sussex County Council  
of: County Hall, St. Anne's Crescent

I/We, [name of applicant JEFFREY GOGGIN]  
of [address of applicant 14 CLEVE CLOSE, FRAMFIELD TN22 5 PQ]  
hereby apply for an order under section 53(2) of the Wildlife and Countryside Act 1981  
modifying the definitive map and statement for the area by  
[deleting the [footpath] [bridleway] [~~byway open to all traffic~~] from 68c  
to 68c]  
[adding the [footpath] [bridleway] [~~byway open to all traffic~~] from 68c  
to 67B]  
[[upgrading] [~~downgrading~~] to a [footpath] [bridleway] [~~byway open to all traffic~~] the [footpath]  
[bridleway] [~~byway open to all traffic~~] from 68c TO 67B  
to 67B TO 68c]  
[[varying] [adding to] the particulars relating to the [footpath] [bridleway] [byway open to all  
traffic] from ..... to ..... by making the following [variations]  
[additions].....]  
and shown on the map accompanying this application.

I/We attach copies of the following documentary evidence (including statements of witnesses) in support of this application:

Signed:  Dated: 24.1.11

FORM OF NOTICE OF APPLICATION FOR MODIFICATION ORDER  
SECTION 53(5) OF, AND SCHEDULE 14 TO, THE WILDLIFE AND COUNTRYSIDE ACT 1981  
EAST SUSSEX COUNTY COUNCIL DEFINITIVE MAP AND STATEMENT

To: [name of owner/occupier 

of: [address of owner/occupier MANSIONS LIONS HOTEL, GRAND PARADE  
EASTBOURNE, EAST SUSSEX BN22 3Y5


I/We, [name of applicant JEFFREY GOGGIN] of [address of applicant 14 CLEVE CLOSE, FRAMFIELD, B.SX TN22 5PQ] hereby give notice that on [date 31<sup>ST</sup> JANUARY 2011] I/We made application to the East Sussex County Council of County Hall, St. Anne's Crescent, Lewes, East Sussex that the definitive map and statement for the area be modified by

~~[deleting the [footpath] [bridleway] [byway open to all traffic] from ..... to .....~~

[adding the [footpath] [bridleway] [byway open to all traffic] from 68C AROUND YOUR FIELDS to RETURNING TO 68C WITH 67P ON THE OTHER SIDE OF YOUR BOUNDARY

~~[[upgrading] [downgrading] to a [footpath] [bridleway] [byway open to all traffic] the [footpath] [bridleway] [byway open to all traffic] from ..... to .....~~

~~[[varying] [adding to] the particulars relating to the [footpath] [bridleway] [byway open to all traffic] from ..... to ..... by making the following [variations] [additions] .....~~

Signed: 

Dated: 31-01-2011

FORM OF CERTIFICATE OF SERVICE OF NOTICE OF APPLICATION FOR  
MODIFICATION ORDER

WILDLIFE AND COUNTRYSIDE ACT 1981

EAST SUSSEX COUNTY COUNCIL DEFINITIVE MAP AND STATEMENT

CERTIFICATE OF SERVICE OF NOTICE OF APPLICATION FOR MODIFICATION ORDER


To: East Sussex County Council

of: The Croft, P O Box 2714, County Hall, Lewes BN7 1AL

I/We, [name of applicant JEFFREY GOGGIN.....]  
of [address of applicant 14 CLEVE CLOSE, FRMFIELD, ESX TN22 5PQ.....]

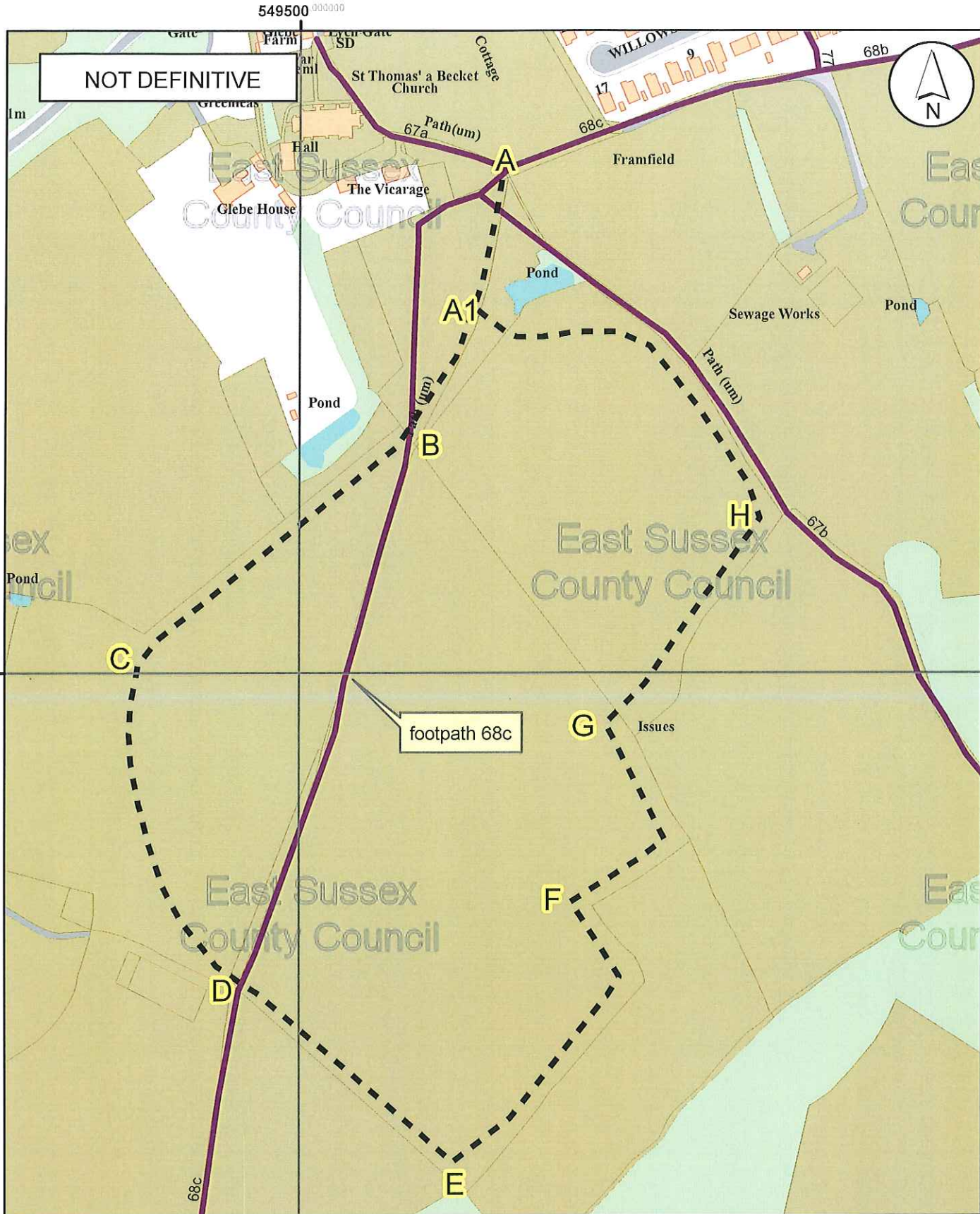
hereby certify that the requirements of paragraph 2 of Schedule 14 to the Wildlife and  
Countryside Act 1981 have been complied with.




Signed: .....



Dated: .....

24.01/2011



Map Title: Public Footpath Framfield 68c/67b		East Sussex County Council County Hall St Annes Crescent Lewes	
Key: Public Footpath  Claimed Footpath 		 eastsussex.gov.uk	
Date: 2Feb2011	Map No: Claimed Fp.Framfield.2	© East Sussex County Council 2010 Aerial Photography © Getmapping.com 2010 This map is reproduced from Ordnance Survey material with the permission of Ordnance Survey on behalf of the Controller of Her Majesty's Stationary Office © Crown copyright. Unauthorised reproduction infringes Crown copyright and may lead to prosecution or civil proceedings. 100019601, 2010.	
Scale: 1:2,800	Author: cr		